











# Intel Hawthorne Farm Green Travel Map

-  Hillsboro Link (HL)
-  HL Deviation Zone
-  Parks & Open Spaces
-  Bus Route
-  MAX Line
-  Trail
-  Park & Ride

**Bike Infrastructure**

-  Bike Lane
-  Buffered Bike Lane
-  Cycletrack

